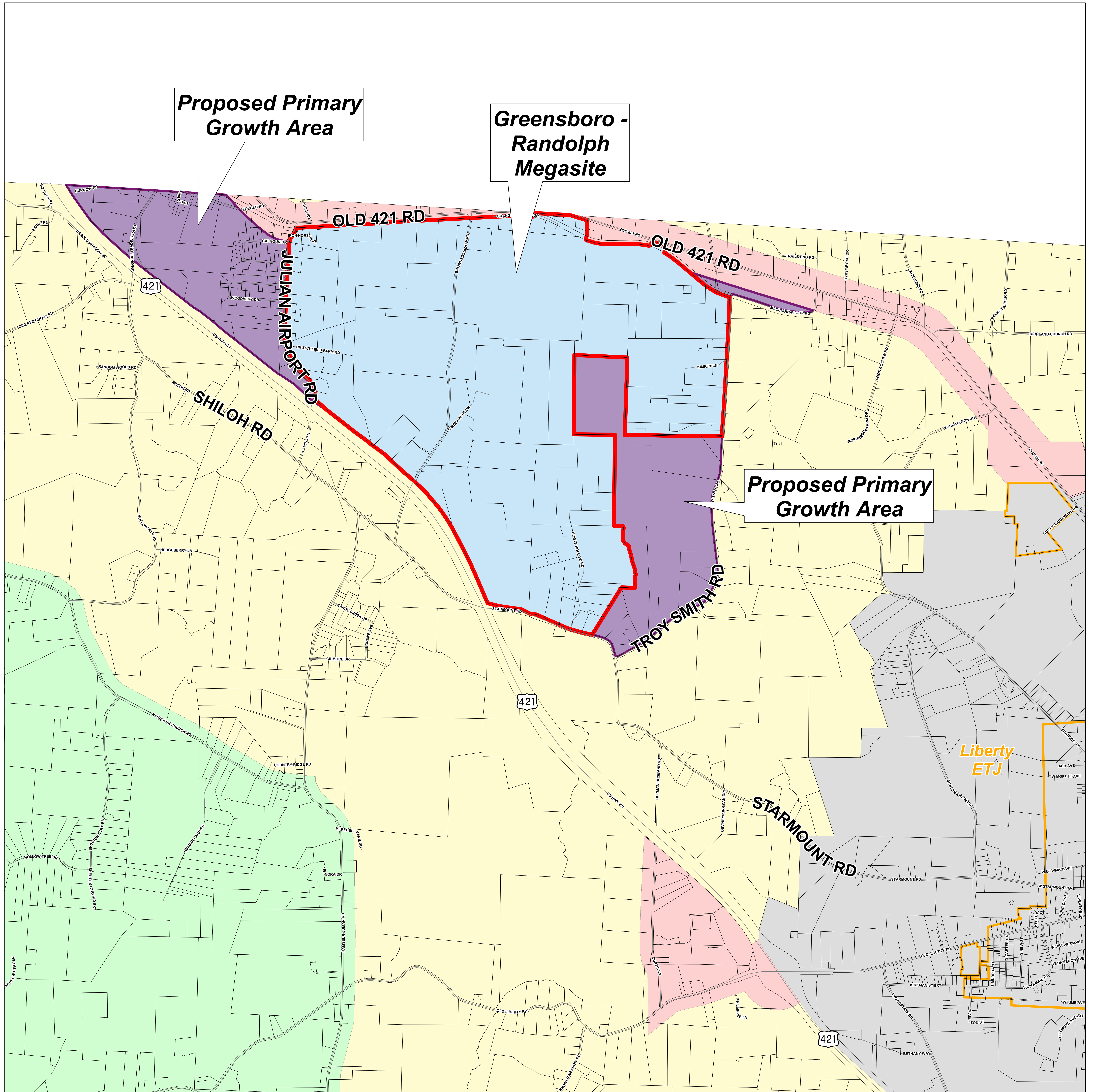
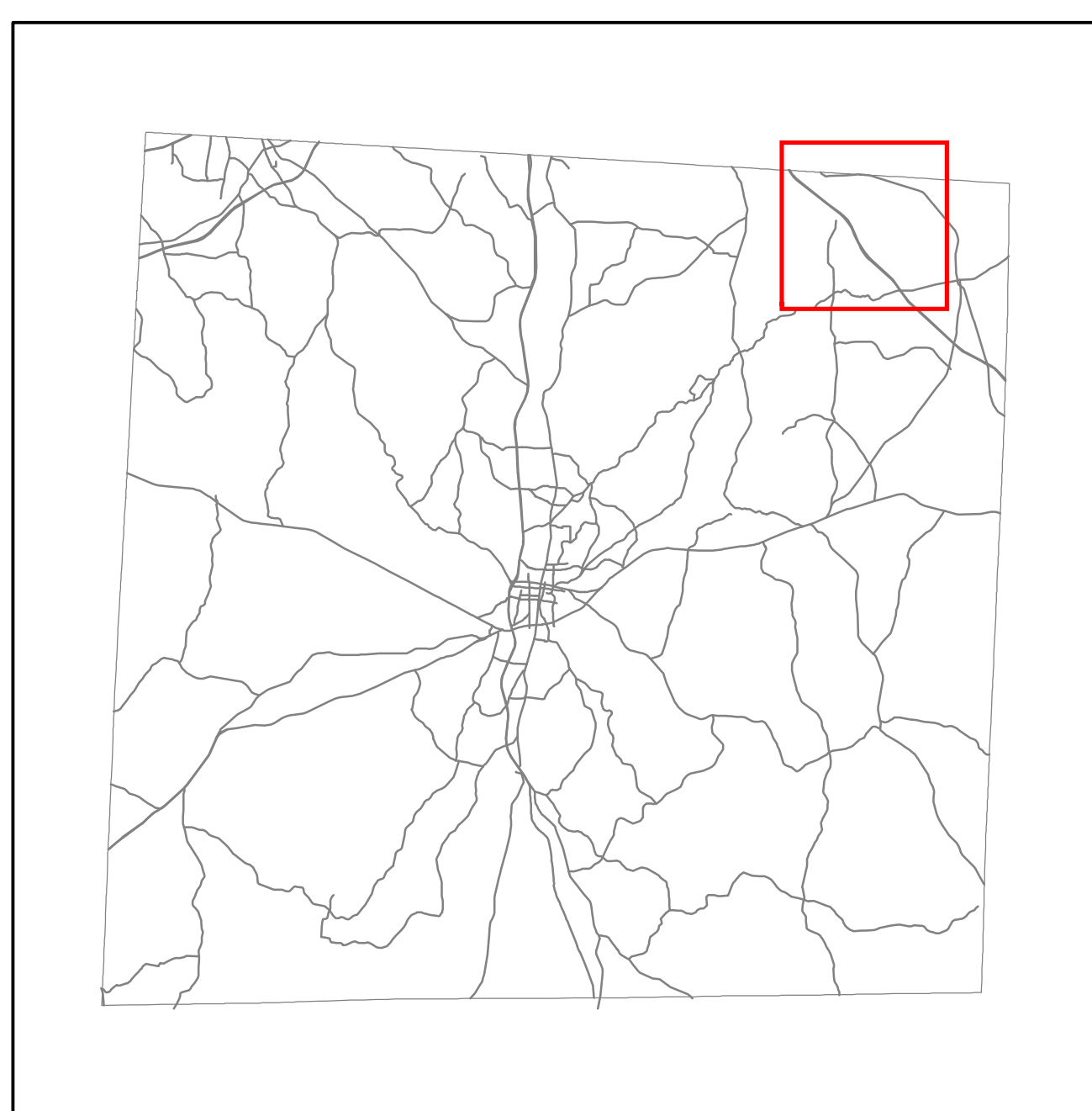











Proposed Growth Management Area Change




1 inch = 850 feet



Legend

-  Parcels
-  Roads
-  Proposed megasite
-  Proposed Primary Growth Area
-  Municipal limits
-  Municipal Growth Area
-  Primary Growth Area
-  Secondary Growth Area
-  Rural Growth Area



Users of this data are hereby notified that the public primary information sources should be consulted for verification of the information. All information contained herein was created for the County's internal use. Randolph County, its agents and employees make no warranty as to the correctness or accuracy of the information set forth in this data whether expressed or implied in fact or in law, including without limitation the implied warranties of merchantability and fitness for a particular use. Any resale of this data is strictly prohibited in accordance with North Carolina General Statute 132-10.